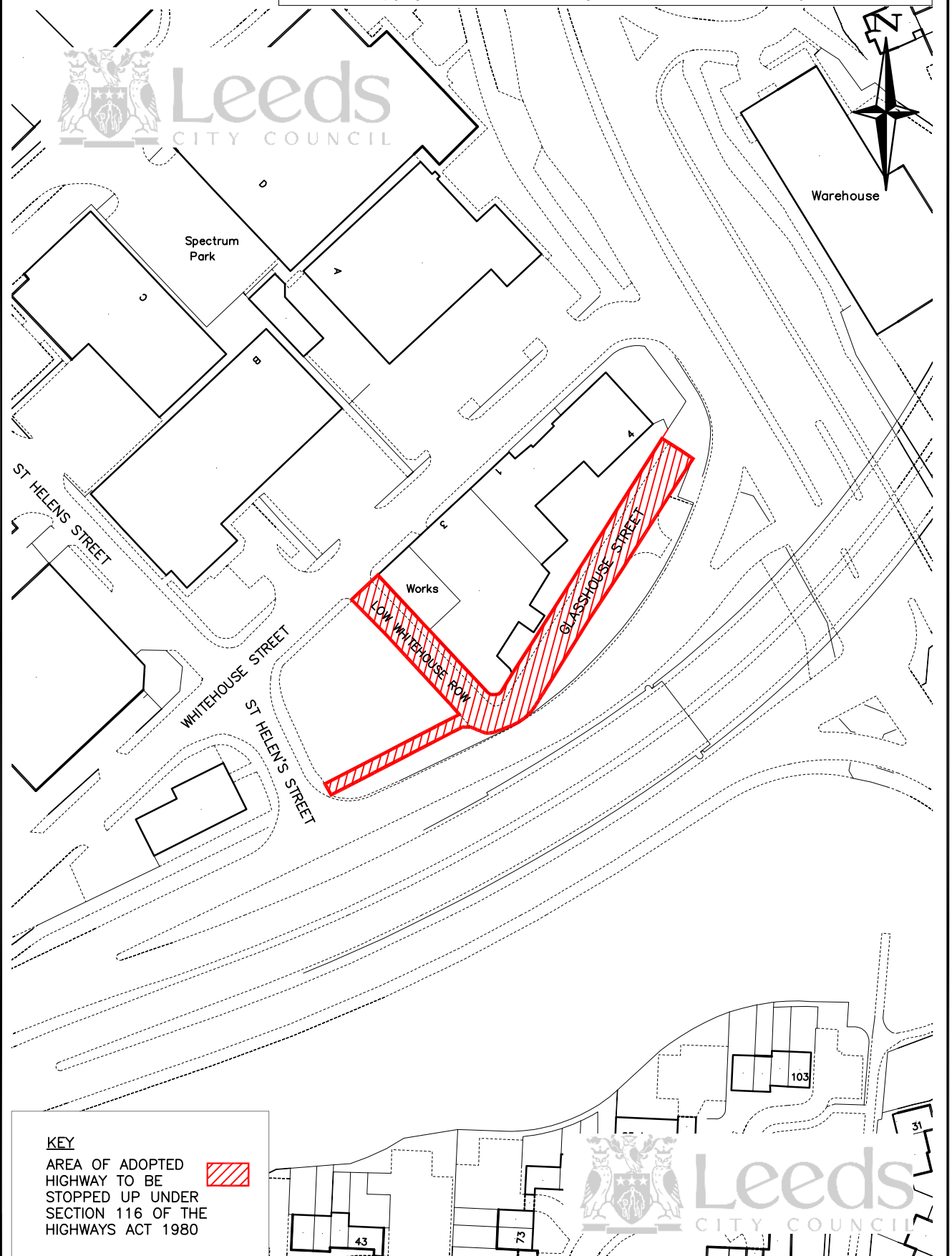


Appendix A

Plans



This drawing is the property of Leeds City Council. It must only be used for the purpose for which it was originally supplied. It must not be copied, published or transmitted by any means to any third party, without the express permission of the originator. Modification or manipulation of all or part of this drawing is strictly forbidden unless specifically requested or approved by the originator.

**LOW WHITEHOUSE ROW &
GLASSHOUSE STREET HUNSLET LS10**

**SECTION 116 HIGHWAYS ACT
1980 – STOPPING UP ORDER**

DRAWN BY	
NF	04/17
AutoCAD BY	
SM	04/17
CHECKED BY	
EWf	04/17

SCALE
1:1250

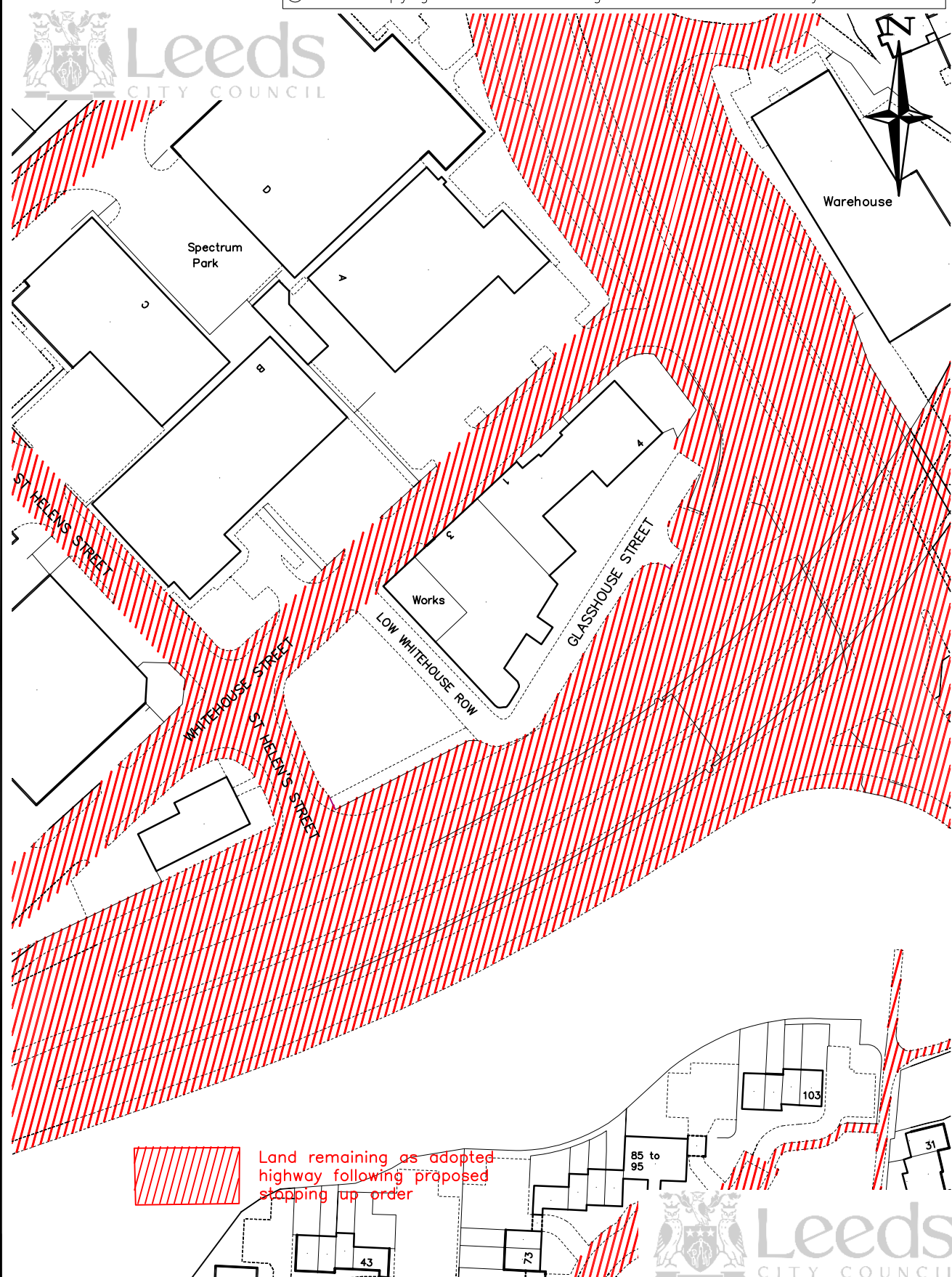
ORIGINAL
SHEET SIZE A4



Leeds
CITY COUNCIL
HIGHWAYS AND TRANSPORTATION

DRAWING/PLAN No.
SD/217960/GS/01B

DATE: **April 2017**



This drawing is the property of Leeds City Council. It must only be used for the purpose for which it was originally supplied. It must not be copied, published or transmitted by any means to any third party, without the express permission of the originator. Modification or manipulation of all or part of this drawing is strictly forbidden unless specifically requested or approved by the originator.

LOW WHITEHOUSE ROW & GLASSHOUSE STREET HUNSLET LS10

LAND REMAINING AS ADOPTED HIGHWAY
FOLLOWING PROPOSED STOPPING UP ORDER

DRAWN BY	
NF	04/17
AutoCAD BY	
SM	04/17
CHECKED BY	
EWf	04/17

SCALE
1:1250

ORIGINAL
SHEET SIZE
A4



HIGHWAYS AND TRANSPORTATION

DRAWING/PLAN No.
SD/217960/GS/03B

DATE: **June 2018**



Leeds
CITY COUNCIL

Warehouse

Spectrum
Park

Works

ST HELENS STREET

WHITEHOUSE STREET

ST HELEN'S STREET

LOW WHITEHOUSE ROW

GLASSHOUSE STREET

Pedestrian routes following
stopping up order

103

85 to
95

31

43

73



Leeds
CITY COUNCIL

This drawing is the property of Leeds City Council. It must only be used for the purpose for which it was originally supplied. It must not be copied, published or transmitted by any means to any third party, without the express permission of the originator. Modification or manipulation of all or part of this drawing is strictly forbidden unless specifically requested or approved by the originator.

**LOW WHITEHOUSE ROW &
GLASSHOUSE STREET HUNSLET LS10**

**PEDESTRIAN ROUTES
FOLLOWING STOPPING UP ORDER**

DRAWN BY

NF 04/17

AutoCAD BY

SM 04/17

CHECKED BY

EWf 04/17

SCALE

1:1250

ORIGINAL
SHEET SIZE

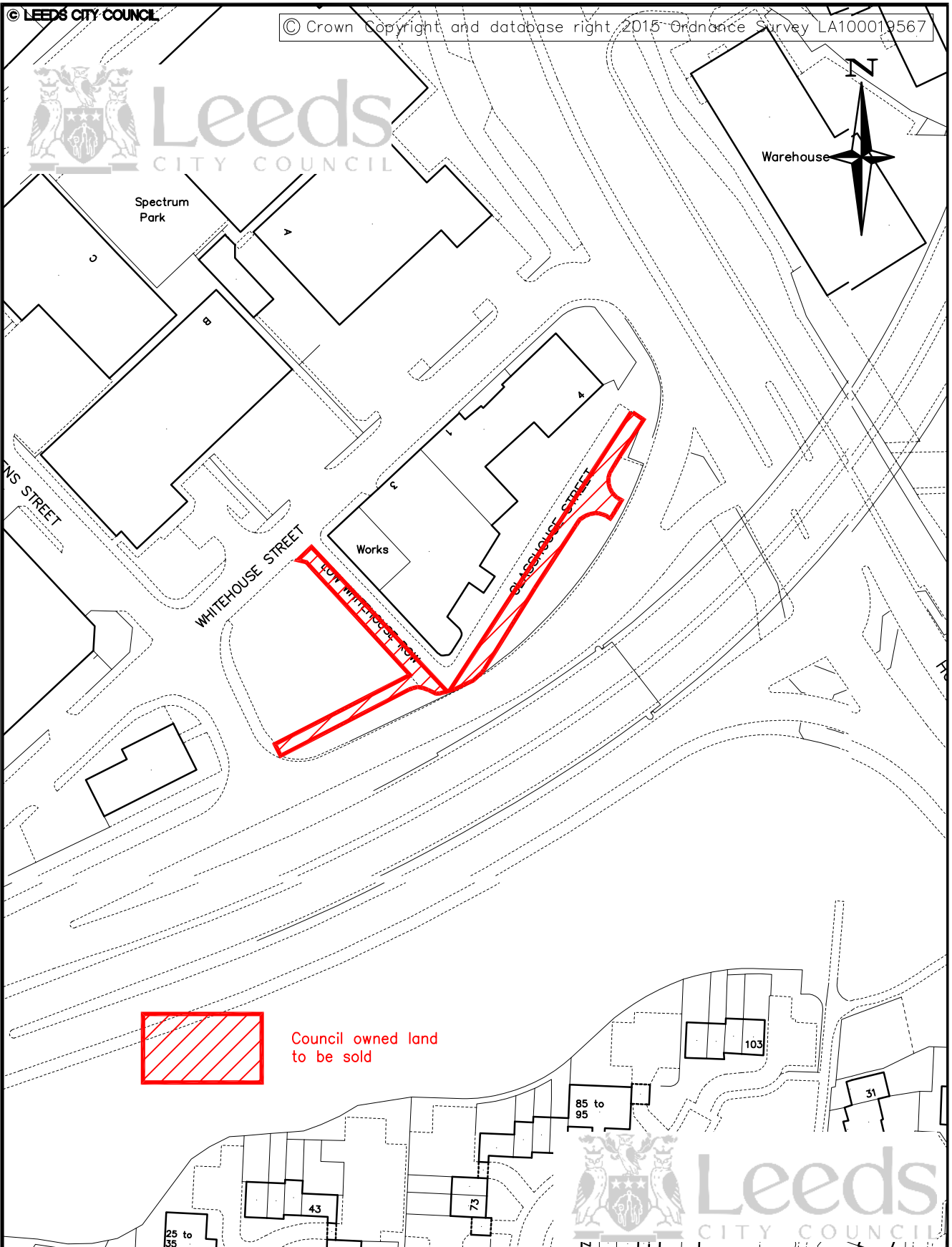
A4



Leeds
CITY COUNCIL
HIGHWAYS AND TRANSPORTATION

DRAWING/PLAN No.
SD/217960/GS/04A

DATE: **June 2018**



This drawing is the property of Leeds City Council. It must only be used for the purpose for which it was originally supplied. It must not be copied, published or transmitted by any means to any third party, without the express permission of the originator. Modification or manipulation of all or part of this drawing is strictly forbidden unless specifically requested or approved by the originator.

Low Whitehouse Row and Glasshouse Street

Council Owned Land to be Sold

DRAWN BY
NJF 8/17

AutoCAD BY
NJF 8/17

CHECKED BY
NF 8/17

SCALE
1:1250

ORIGINAL SHEET SIZE A4

DATE: June 2018

Leeds
CITY COUNCIL
HIGHWAYS AND TRANSPORTATION

SD/217960/GS/06B